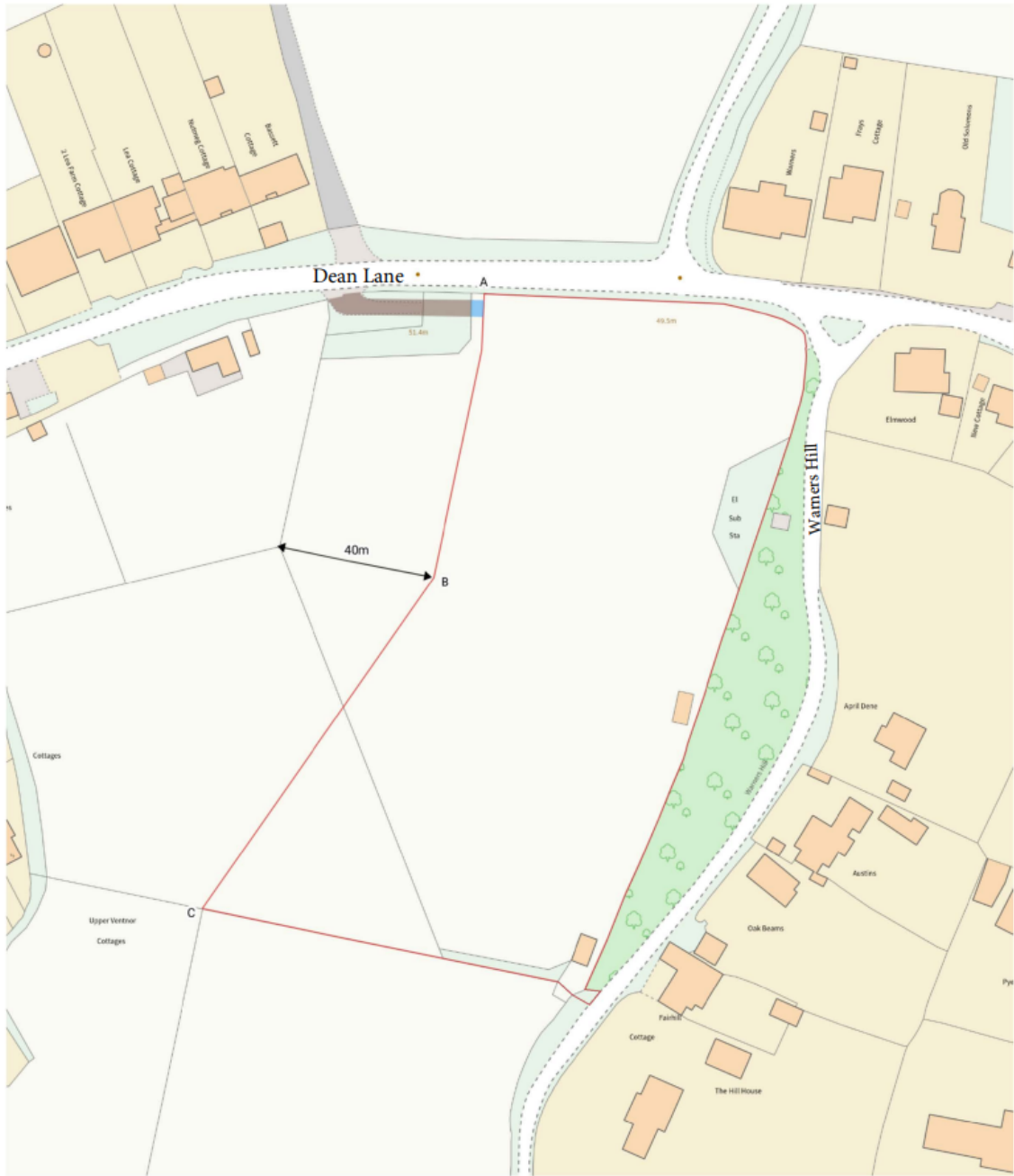



# APPENDIX A

## SITE LOCATION MAP

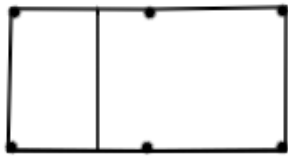


Produced on Aug 2, 2023.  
© Crown copyright and database right 2023 (licence number 100059532)



# APPENDIX B

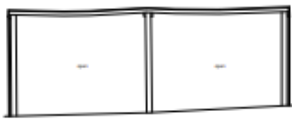
## SHELTER PLANS AND ELEVATIONS



SHelter 1 - 2 ROOM - 8'x12' - 10'x12'



SHelter 2 - 2 ROOM - 8'x12' - 10'x12'



SHelter 1 - 2 ROOM - 8'x12' - 10'x12'



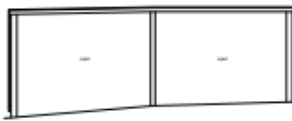
SHelter 1 - 2 ROOM - 8'x12' - 10'x12'



SHelter 2 - 2 ROOM - 8'x12' - 10'x12'



SHelter 2 - 2 ROOM - 8'x12' - 10'x12'



SHelter 1 - 2 ROOM - 8'x12' - 10'x12'



SHelter 1 - 2 ROOM - 8'x12' - 10'x12'



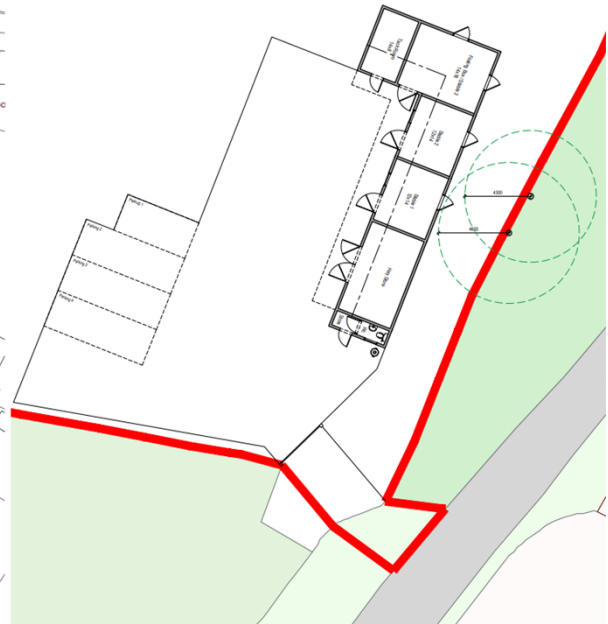
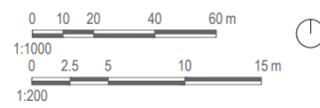
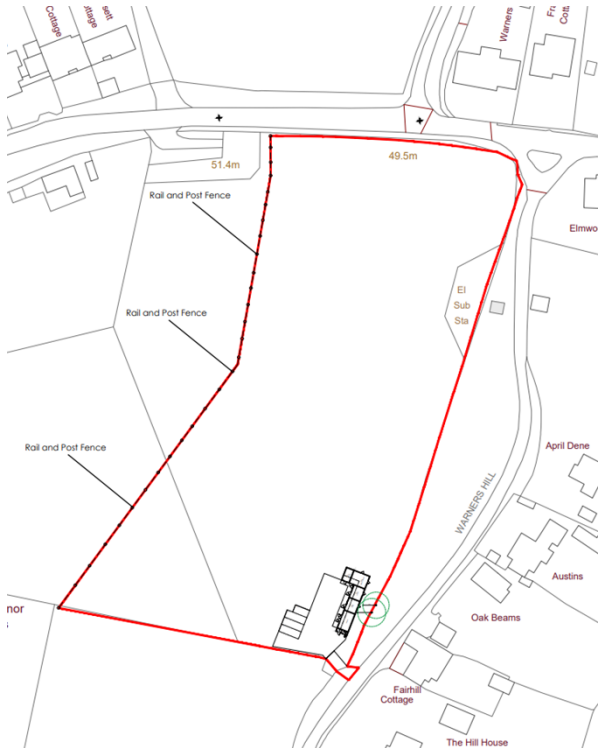
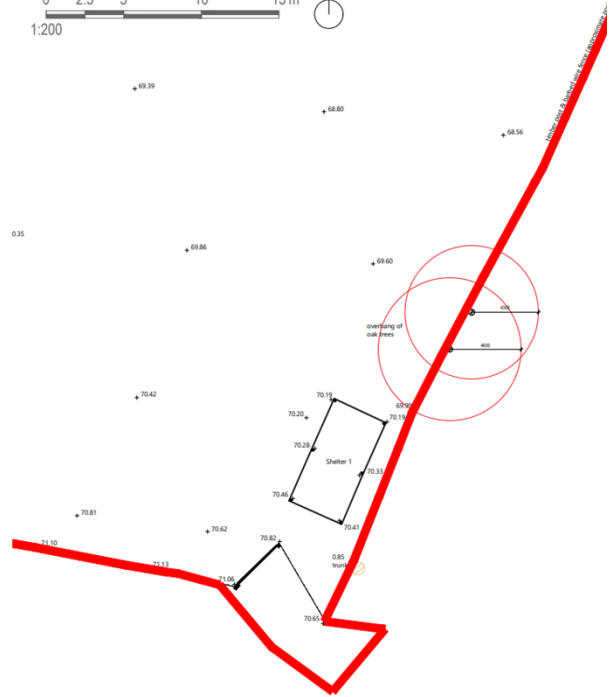
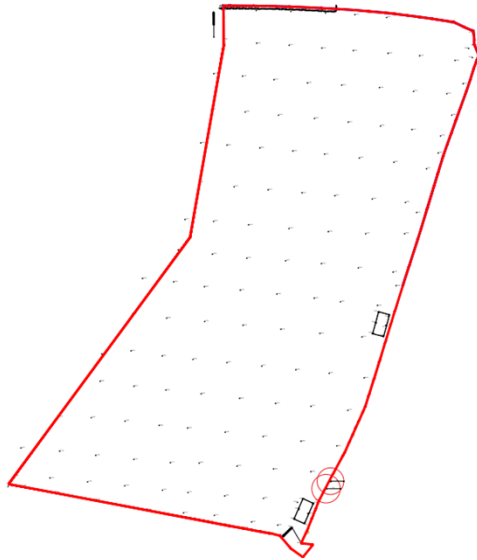
SHelter 2 - 2 ROOM - 8'x12' - 10'x12'



SHelter 2 - 2 ROOM - 8'x12' - 10'x12'

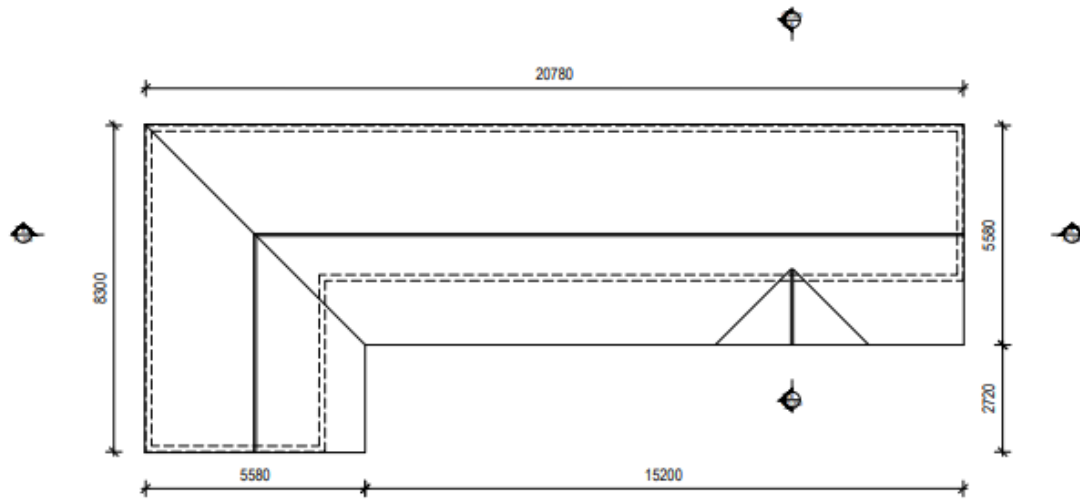
# APPENDIX C

## EXISTING AND PROPOSED SITE PLANS

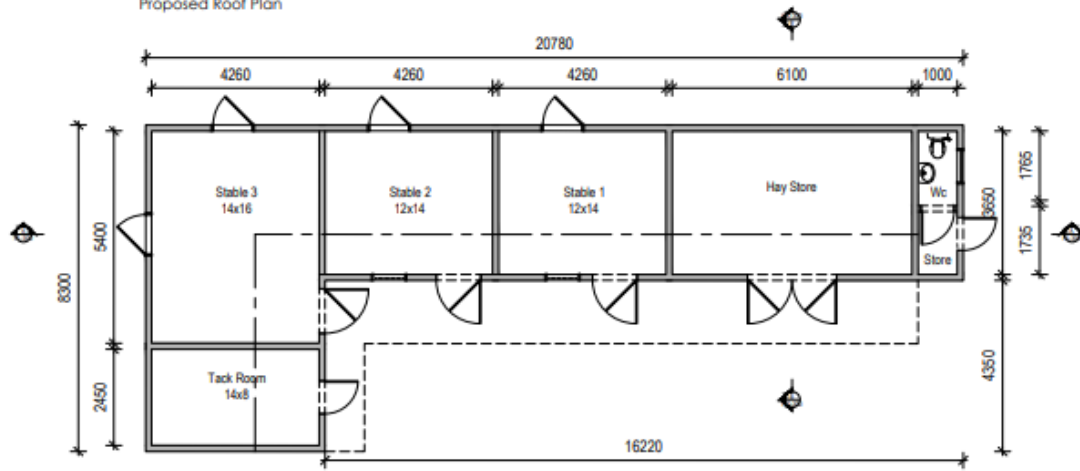


# APPENDIX D

# PROPOSED FLOOR AND ROOF PLANS



Proposed Roof Plan



Proposed Floor Plan

# APPENDIX E

## PROPOSED ELEVATIONS AND SECTIONS

